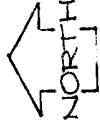


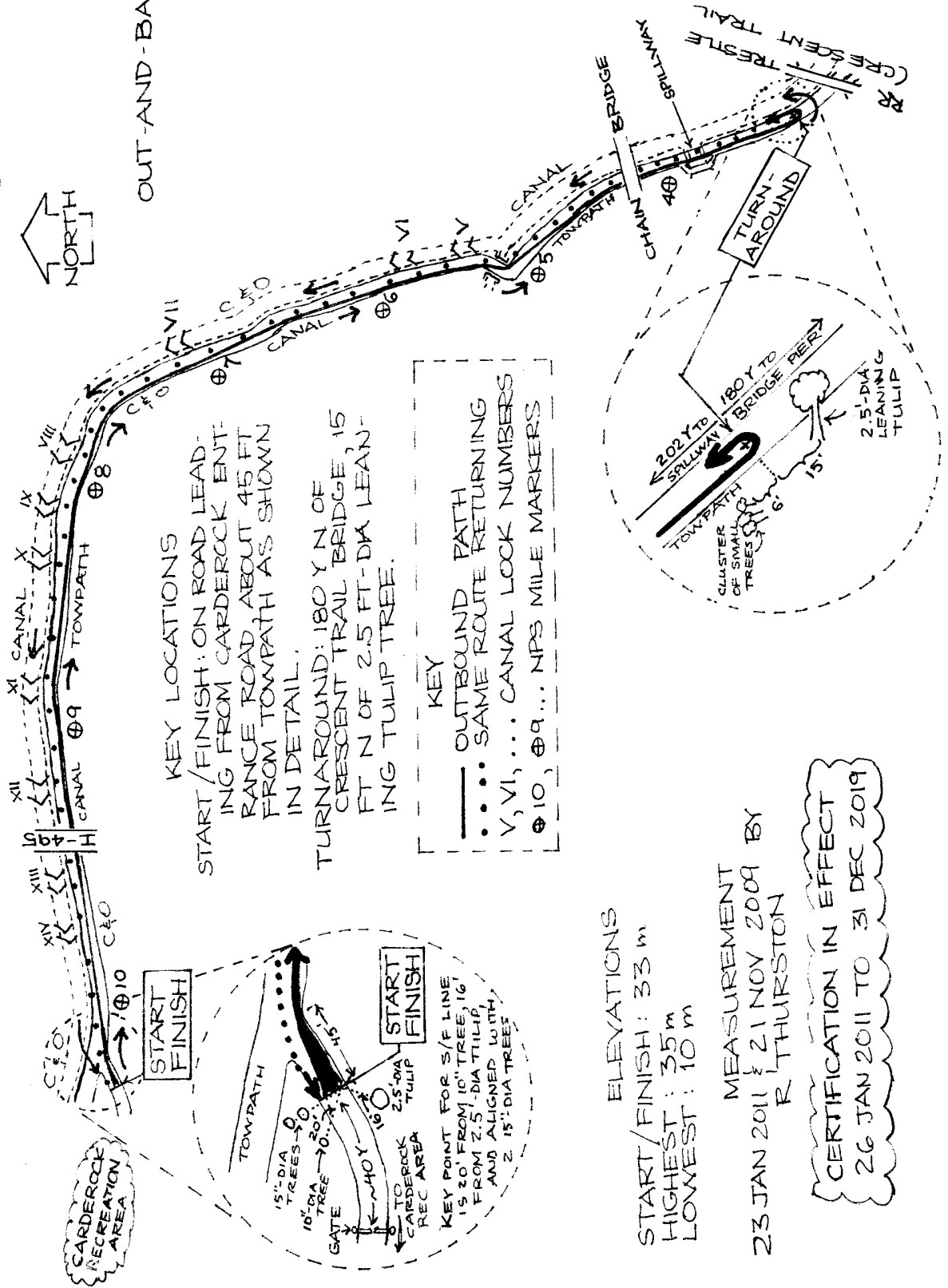
HIGH CLOUD HALF MARATHON CARDEROCK, MARYLAND

MAP NOT TO SCALE

USATF-CERTIFIED
COURSE
MD-09011-RT



OUT-AND-BACK COURSE



KEY LOCATIONS

START/FINISH: ON ROAD LEADING FROM CARDEROCK ENTRANCE ROAD, ABOUT 45 FT FROM TOWPATH AS SHOWN IN DETAIL.
TURNAROUND: 180 Y N OF CRESCENT TRAIL BRIDGE, 15 FT N OF 2.5 FT-DIA LEANING TULIP TREE.

KEY

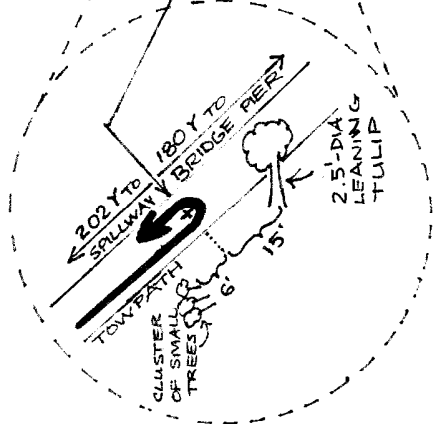
- OUTBOUND PATH
- - - SAME ROUTE RETURNING
- V, VI, ... CANAL LOCK NUMBERS
- ⊕ 10, ⊕ 9 ... NPS MILE MARKERS

ELEVATIONS

START/FINISH: 33 m
HIGHEST: 35 m
LOWEST: 10 m

MEASUREMENT
23 JAN 2011 & 21 NOV 2009 BY
R. THURSTON

CERTIFICATION IN EFFECT
26 JAN 2011 TO 31 DEC 2019



RET